Historic, archived document

Do not assume content reflects current scientific knowledge, policies, or practices

1
F765Fo
Priest River
Reserve

Flat
Folio

U. S. Department of Agriculture
FOREST SERVICE
GIFFORD PINCHOT, Forester

FOREST ATLAS

OF THE

NATIONAL FORESTS OF THE UNITED STATES

PRIEST RIVER

Now Kaniksu

12-10-24
SP13

FOLIO

USDA
LIB

C[illegible] AND PRINTED BY THE U. S. GEOLOGICAL SURVEY
GEORGE OTIS SMITH, DIRECTOR

ГПВ
Лавру

INTERNATIONAL BOUNDARY

T. 40 N.

T. 39 N.

T. 38 N.

48°50'

117°20'

The information for this sheet is very inaccurate except where covered by the surveys of the General Land Office and International Boundary

Evarts Creek

State Creek

McLEAN LAKE

Boundary Creek

North Fork

Sullivan Creek

Happy Camp

Flume Creek

Big Falls

Town Creek

Metaline

Railroad

Pacific Northern

Sweet Cr.

PEND OREILLE RIVER

Box Canyon

Harvey Cr.

LAKE SULLIVAN

Cement P.O.

Lone Cr.

JAN., 1908

From surveys by the International Boundary Survey and the General Land Office. The forest classification is the work of the Forest Service.

R. 43 E.

R. 44 E.

PRIEST RIVER

WILLAMETTE MERIDIAN

INTERNATIONAL BOUNDARY

T. 40 N.

T. 39 N.

T. 38 N.

T. 65 N.

T. 64 N.

T. 63 N.

IDAHO - WASHINGTON STATE LINE

Guide Meridian West

Boundary Creek

Railroad

Pacific Northern limit

50 mile limit

40 mile limit

Cedar Creek

N. Fork

S. Fork

Gold Creek

Upper Priest River

Priest River

Continental Mine

Hughes tract

Pacific Northern Railroad

Boulder Creek

Upper Priest Lake

48°50'

117°00'

JAN., 1908

From surveys by the International Boundary Survey and the General Land Office. The forest classification is the work of the Forest Service.

R. 45 E.
WILLAMETTE MERIDIAN

PRIEST RIVER

R. 5 W.
BOISE MERIDIAN

INTERNATIONAL BOUNDARY

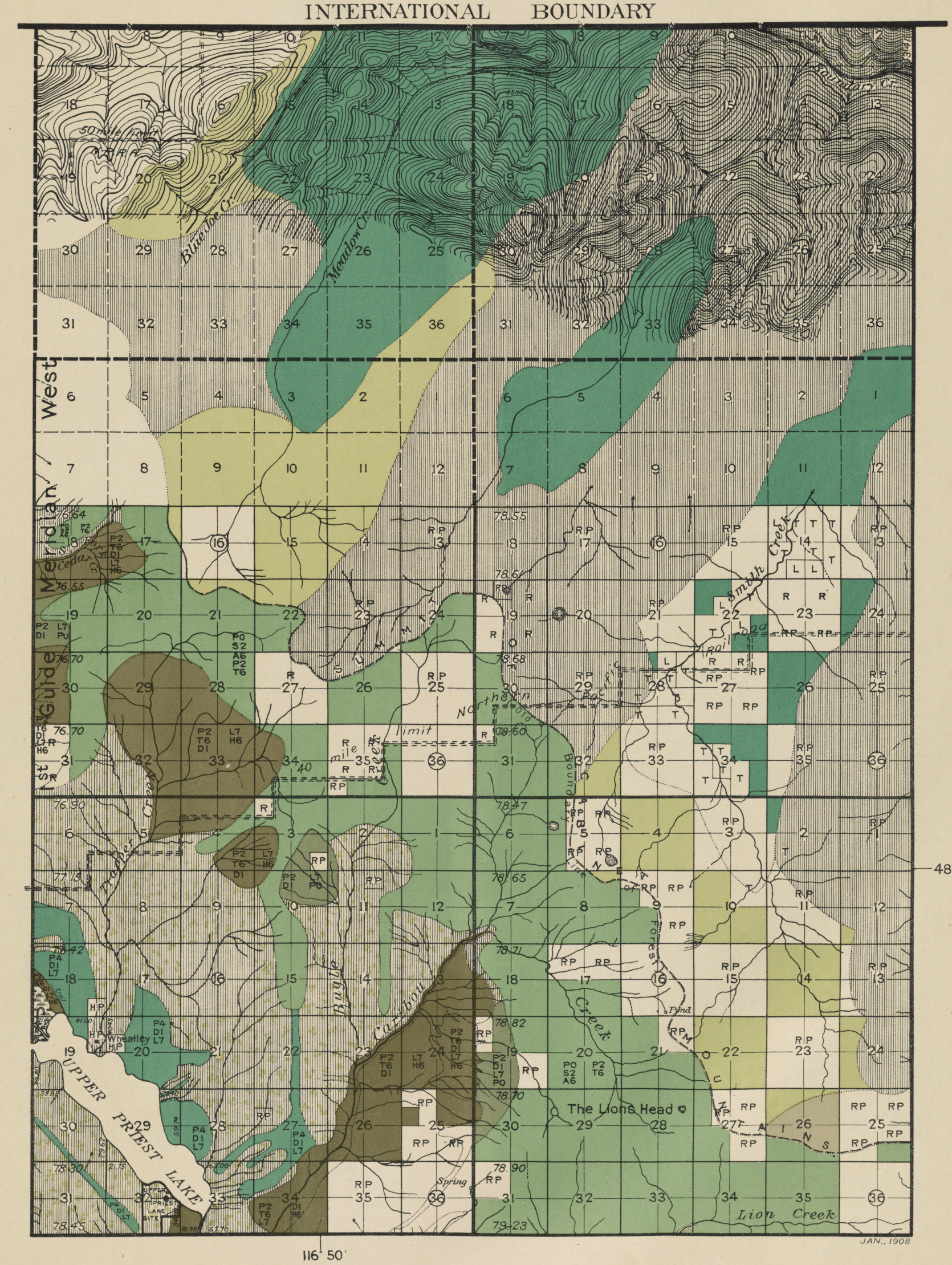

From surveys by the International Boundary Survey and the General Land Office. The forest classification is the work of the Forest Service.

JAN., 1908

PRIEST RIVER

BOISE MERIDIAN

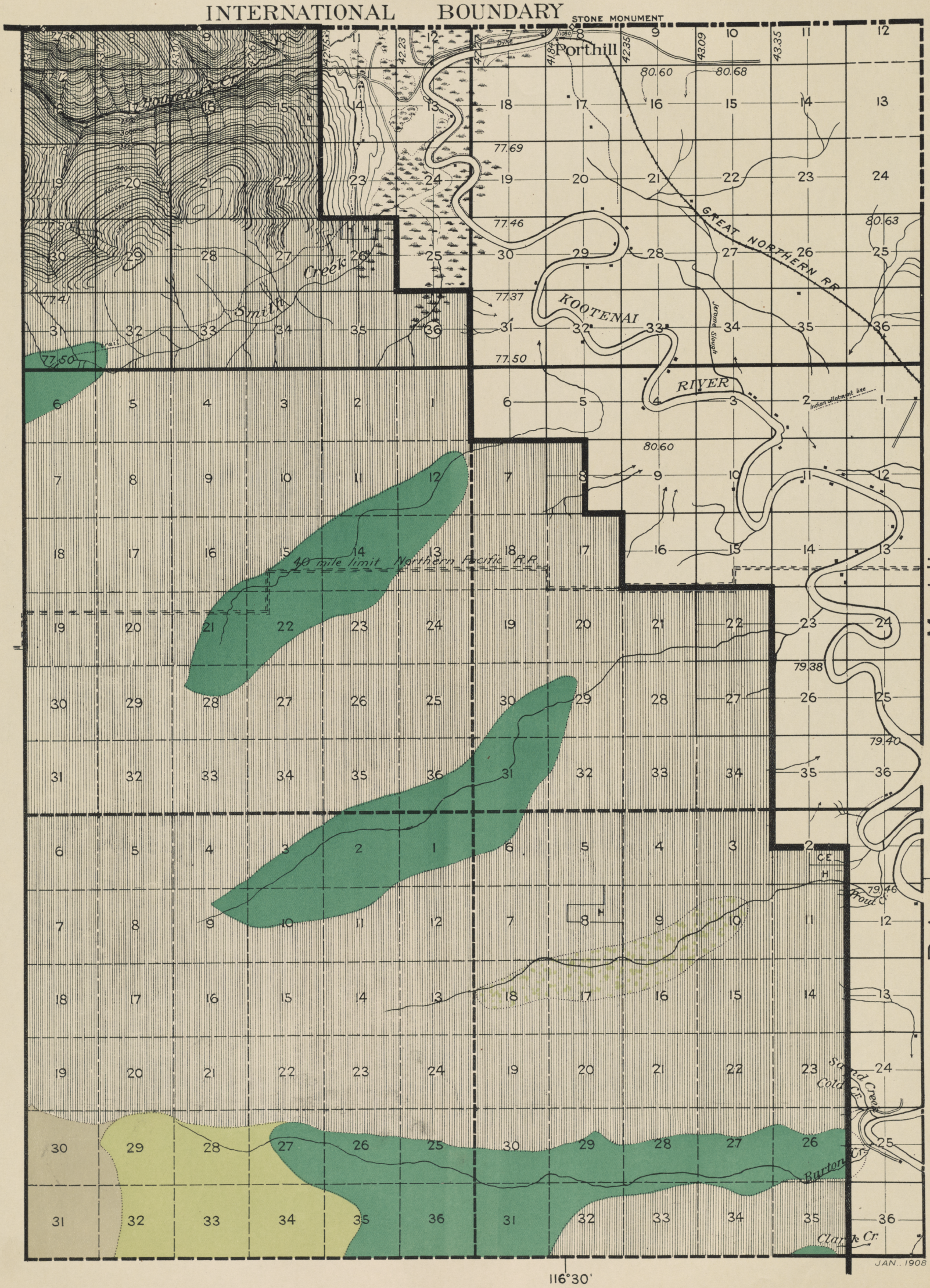

From surveys by the International Boundary Survey and the General Land Office. The forest classification is the work of the Forest Service.

PRIEST RIVER

BOISE MERIDIAN

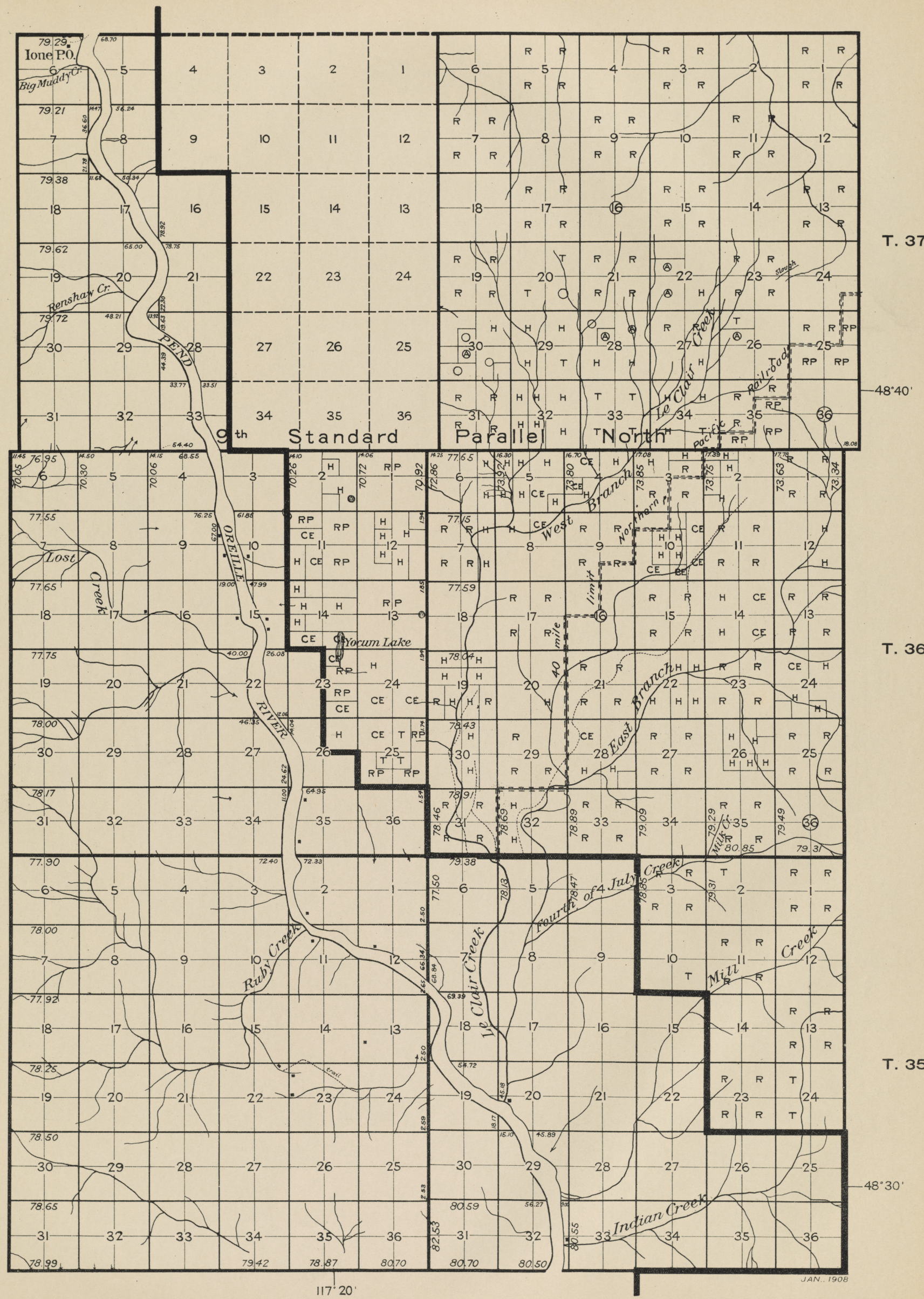

From surveys by the General Land Office. The forest classification is the work of the Forest Service.

PRIEST RIVER

WILLAMETTE MERIDIAN

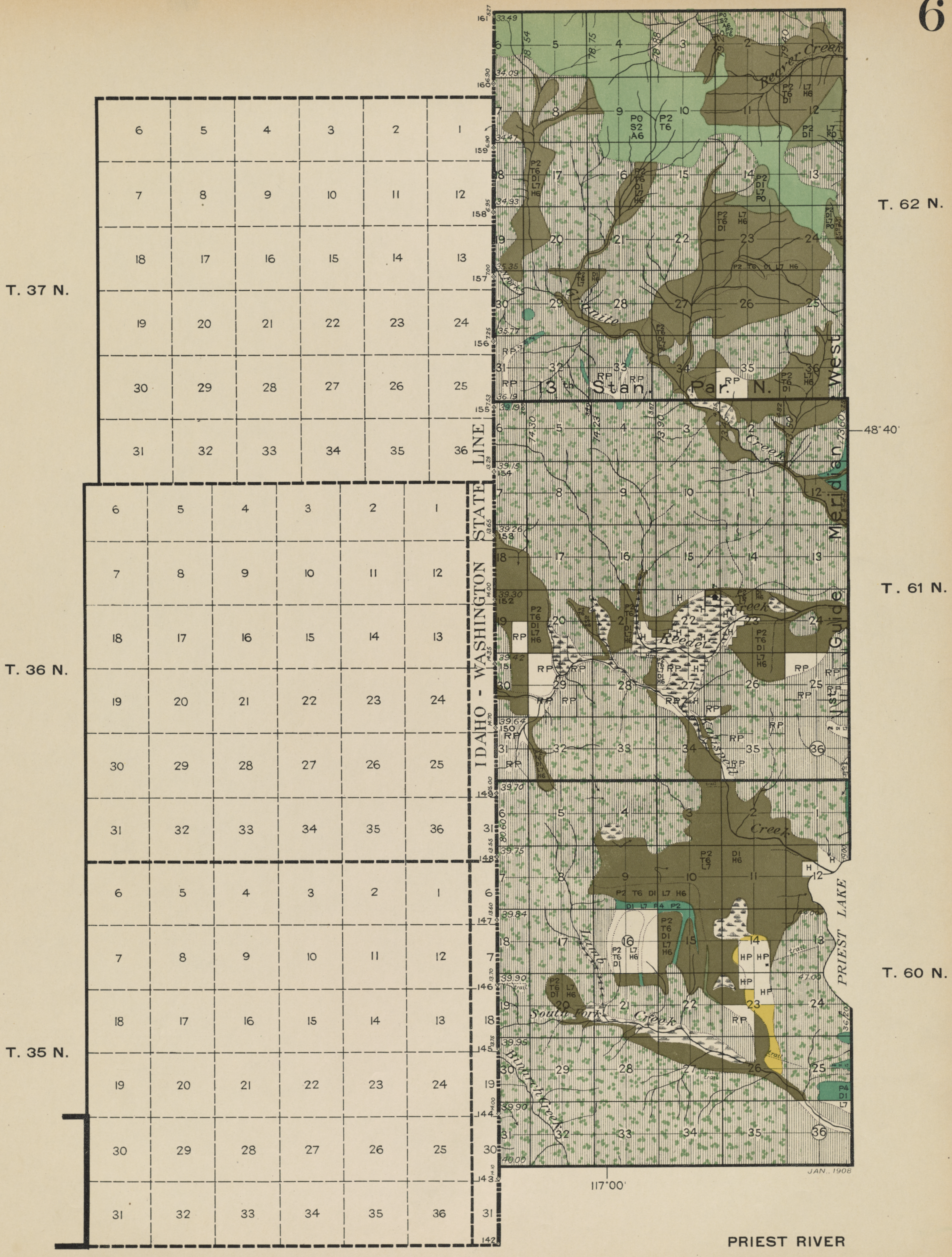

From surveys by the General Land Office. The forest classification is the work of the Forest Service

WILLAMETTE MERIDIAN

BOISE MERIDIAN

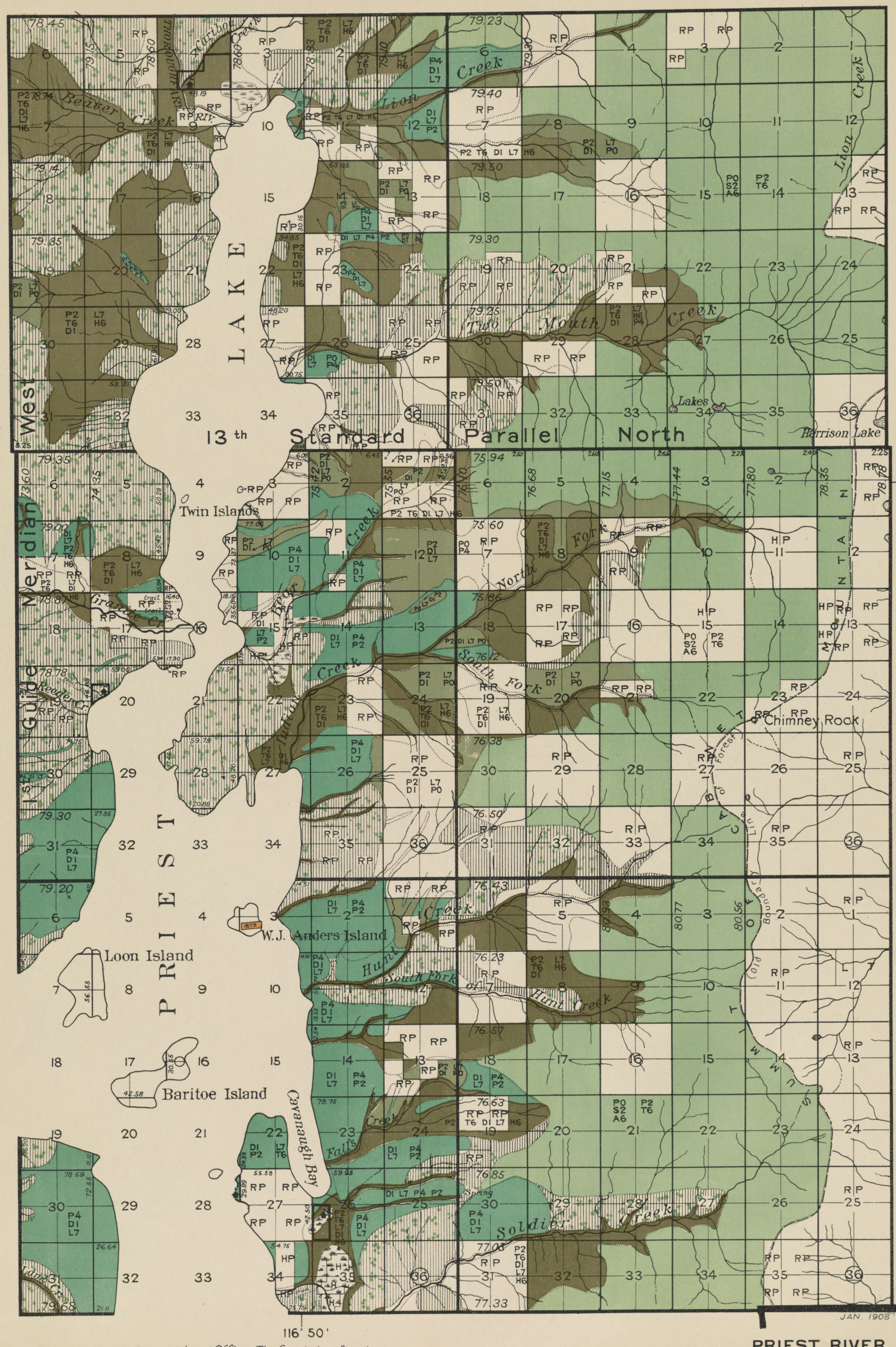

From surveys by the General Land Office. The forest classification is the work of the Forest Service.

PRIEST RIVER

BOISE MERIDIAN

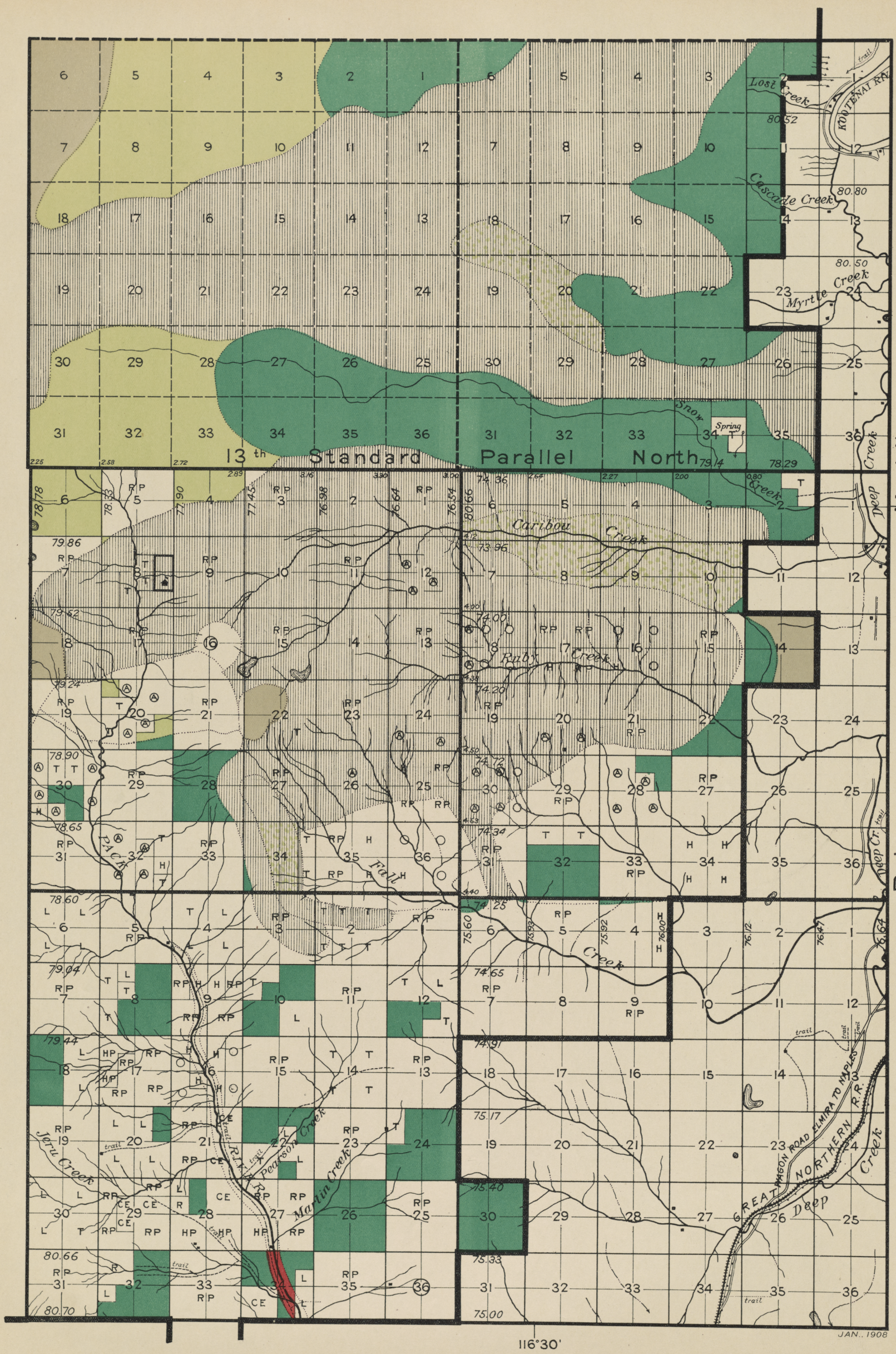

From surveys by the General Land Office. The forest classification is the work of the Forest Service.

PRIEST RIVER

BOISE MERIDIAN

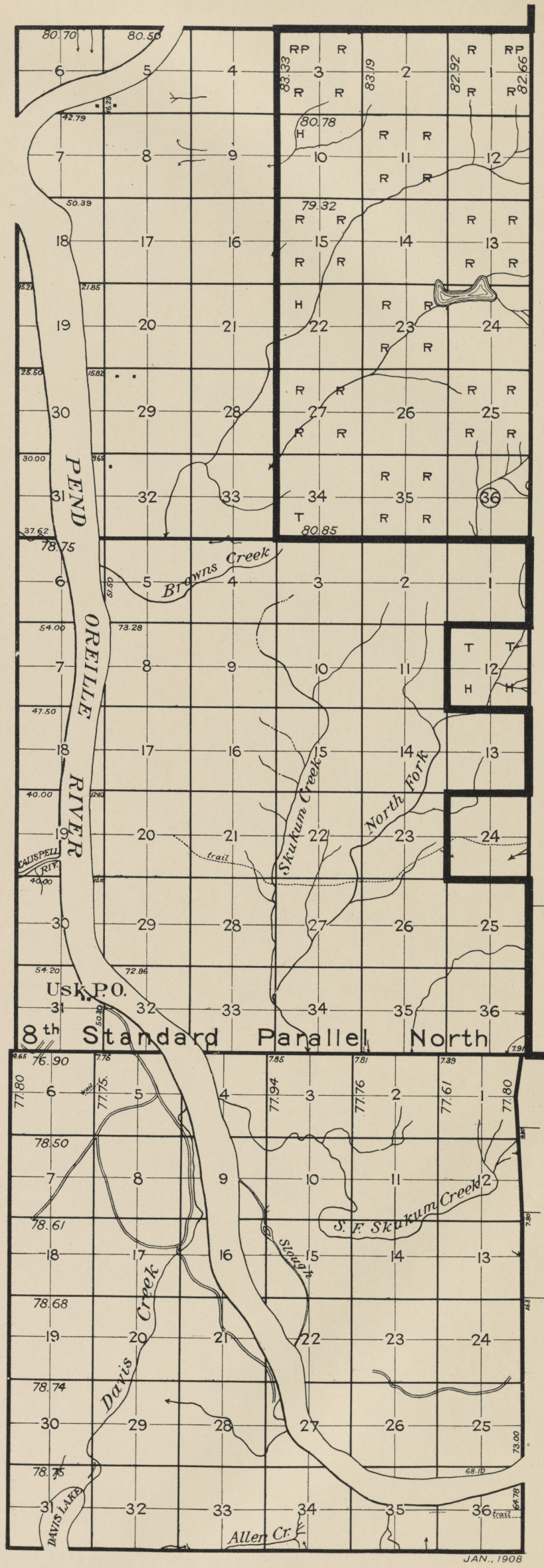

From surveys by the General Land Office The forest classification is the work of the Forest Service.

PRIEST RIVER

R. 44 E.

WILLAMETTE MERIDIAN



T. 34 N.

T. 33 N.

T. 32 N.

T. 59 N.

T. 58 N.

T. 57 N.

IDAHO – WASHINGTON STATE LINE

Guide Meridian West

1st

48°20'

117°00'

8th Standard Parallel North

12th Stan. Par. N.

Priest R.

Kootenai Creek

Upper

West

Fork

Moores Mtn.

Mud Creek

Pine Cr.

Fork

MYSTIC LAKE

BEAD LAKE

NO NAME LAKE

MARSHALL LAKE

PEND OREILLE RIVER

SHEARER LAKE

Indian Creek

Skookum Cr.

Wagon Road to Calispell

Mathes

Old Quartz Mine

Spring

trail

R. 45 E.

R. 46 E.

R. 5 W.

WILLAMETTE MERIDIAN

BOISE MERIDIAN

PRIEST RIVER

The tops of the ridges contain P4-DI-L7

JAN., 1908

From surveys by the U.S. Geological Survey and the General Land Office. The forest classification is the work of the Forest Service

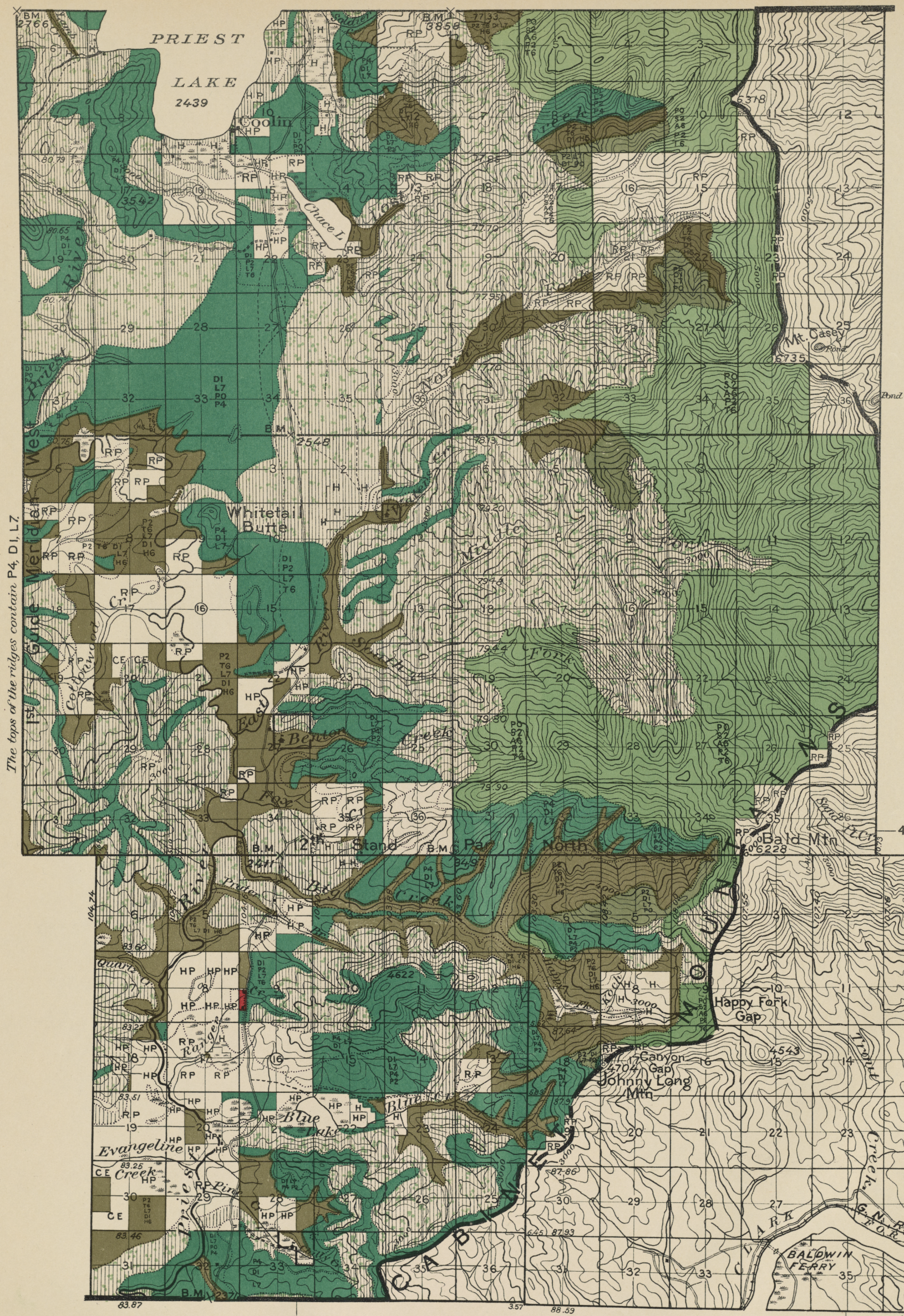

The tops of the ridges contain P4, DI, L7.

From surveys by the U.S. Geological Survey and the General Land Office. The forest classification is the work of the Forest Service.

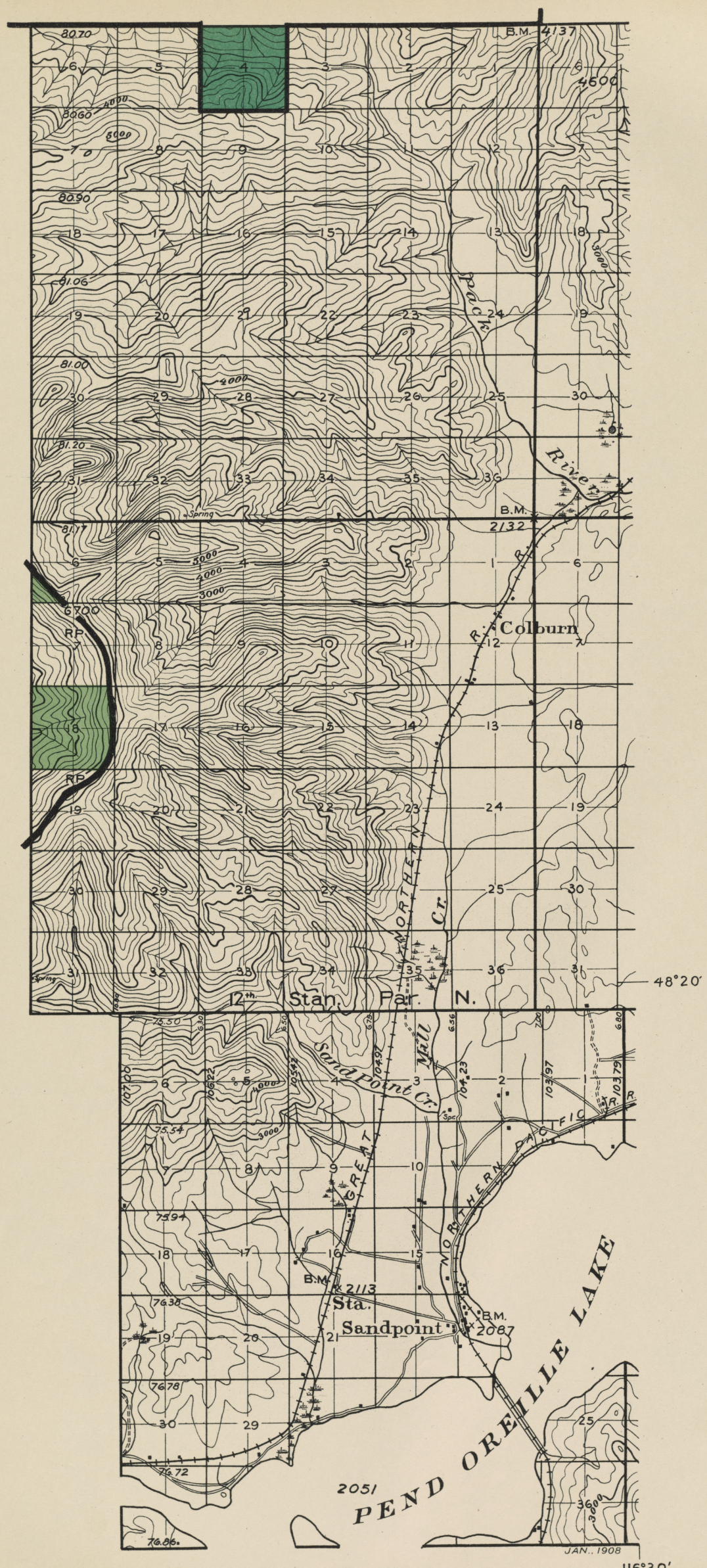

From surveys by the U.S. Geological Survey and the General Land Office. The forest classification is the work of the Forest Service

PRIEST RIVER

BOISE MERIDIAN

INTERNATIONAL BOUNDARY

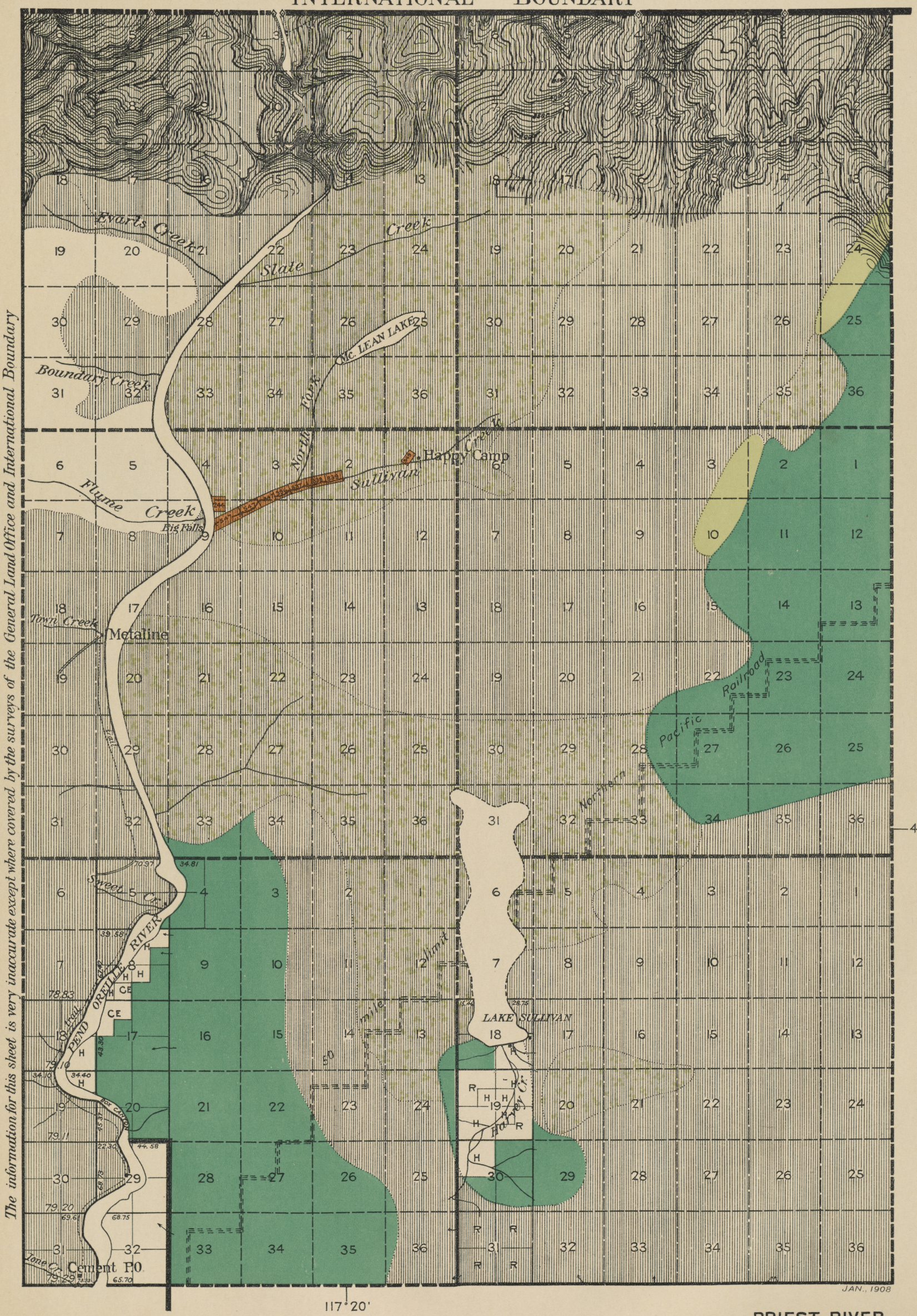

The information for this sheet is very inaccurate except where covered by the surveys of the General Land Office and International Boundary

From surveys by the International Boundary Survey and the General Land Office. The forest classification is the work of the Forest Service.

JAN., 1908

PRIEST RIVER

WILLAMETTE MERIDIAN

INTERNATIONAL BOUNDARY

T. 40 N.

T. 39 N.

T. 38 N.

T. 65 N.

T. 64 N.

T. 63 N.

IDAHO - WASHINGTON STATE LINE

Guide Meridian West

Boundary Co.

Railroad

Pacific Northern limit 50 mile

Cedar Creek

N. Fork

S. Fork

Gold Creek

Upper Priest River

Priest River

Continental 1 Mile

Trail

Spring

Ford

Hughes tract

Pacific Northern Boundary Creek

Upper Priest Lake

48°50'

117°00'

JAN., 1908

From surveys by the International Boundary Survey and the General Land Office. The forest classification is the work of the Forest Service.

R. 45 E.
WILLAMETTE MERIDIAN

PRIEST RIVER

R. 5 W.
BOISE MERIDIAN

INTERNATIONAL BOUNDARY

T. 65 N.

T. 64 N.

T. 63 N.

48°50'

116° 50'

JAN., 1908

From surveys by the International Boundary Survey and the General Land Office. The forest classification is the work of the Forest Service.

R. 4 W.

R. 3 W.

PRIEST RIVER

BOISE MERIDIAN

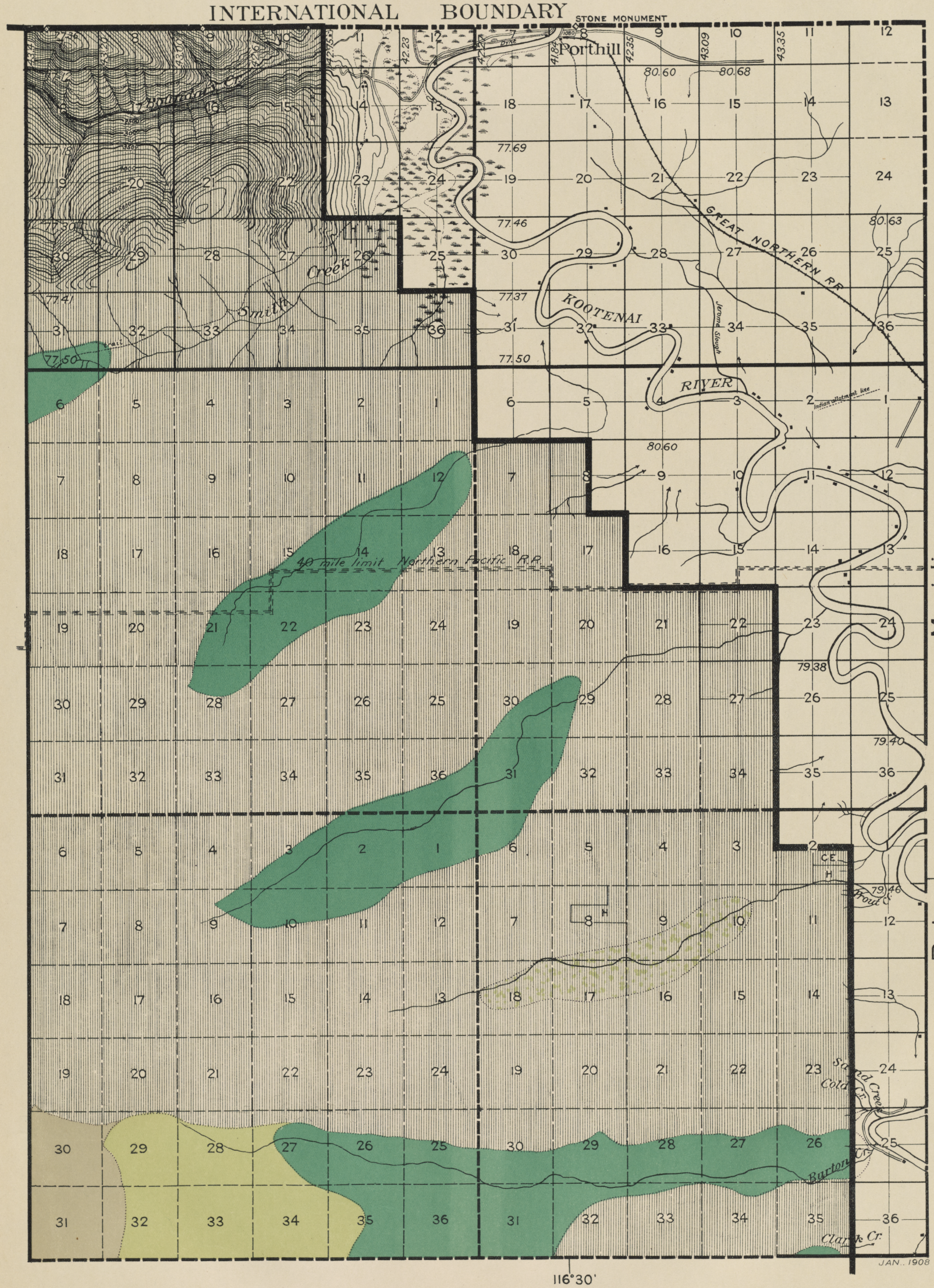

From surveys by the International Boundary Survey and the General Land Office. The forest classification is the work of the Forest Service.

R. 2 W.

R. 1 W.

PRIEST RIVER

BOISE MERIDIAN

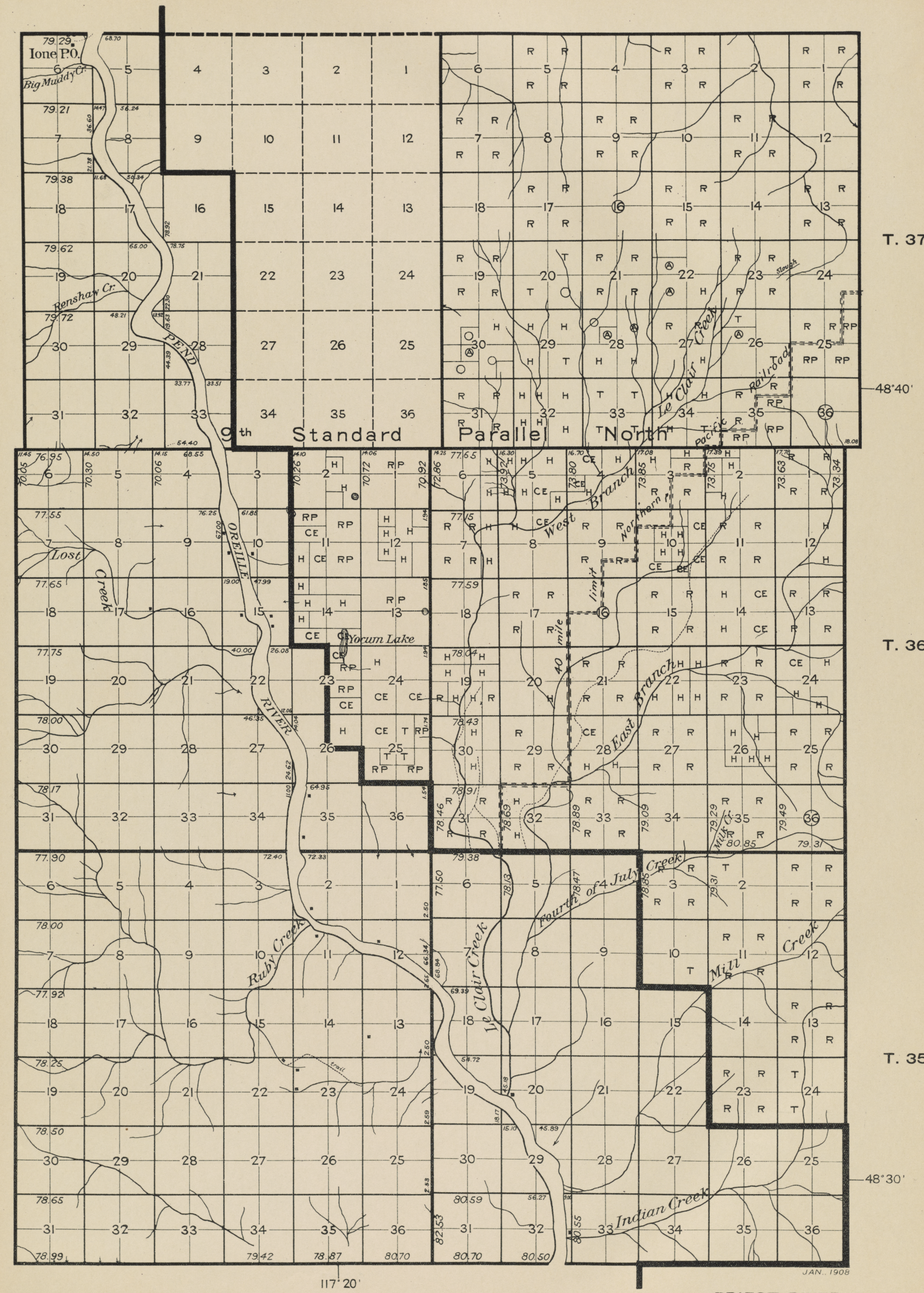

From surveys by the General Land Office. The forest classification is the work of the Forest Service.

PRIEST RIVER

WILLAMETTE MERIDIAN

T. 37 N.

T. 36 N.

T. 35 N.

T. 62 N.

T. 61 N.

T. 60 N.

IDAHO - WASHINGTON STATE LINE

PRIEST LAKE

PRIEST RIVER

Guide Meridian West

13th Stan. Par. N.

Beaver Creek

Granite Creek

Reeder Creek

Lamb Creek

South Fork Priest River

Priest River

trail

48°40'

117°00'

JAN., 1908

R. 45 E.

R. 46 E.

R. 5 W.

From surveys by the General Land Office. The forest classification is the work of the Forest Service

WILLAMETTE MERIDIAN

BOISE MERIDIAN

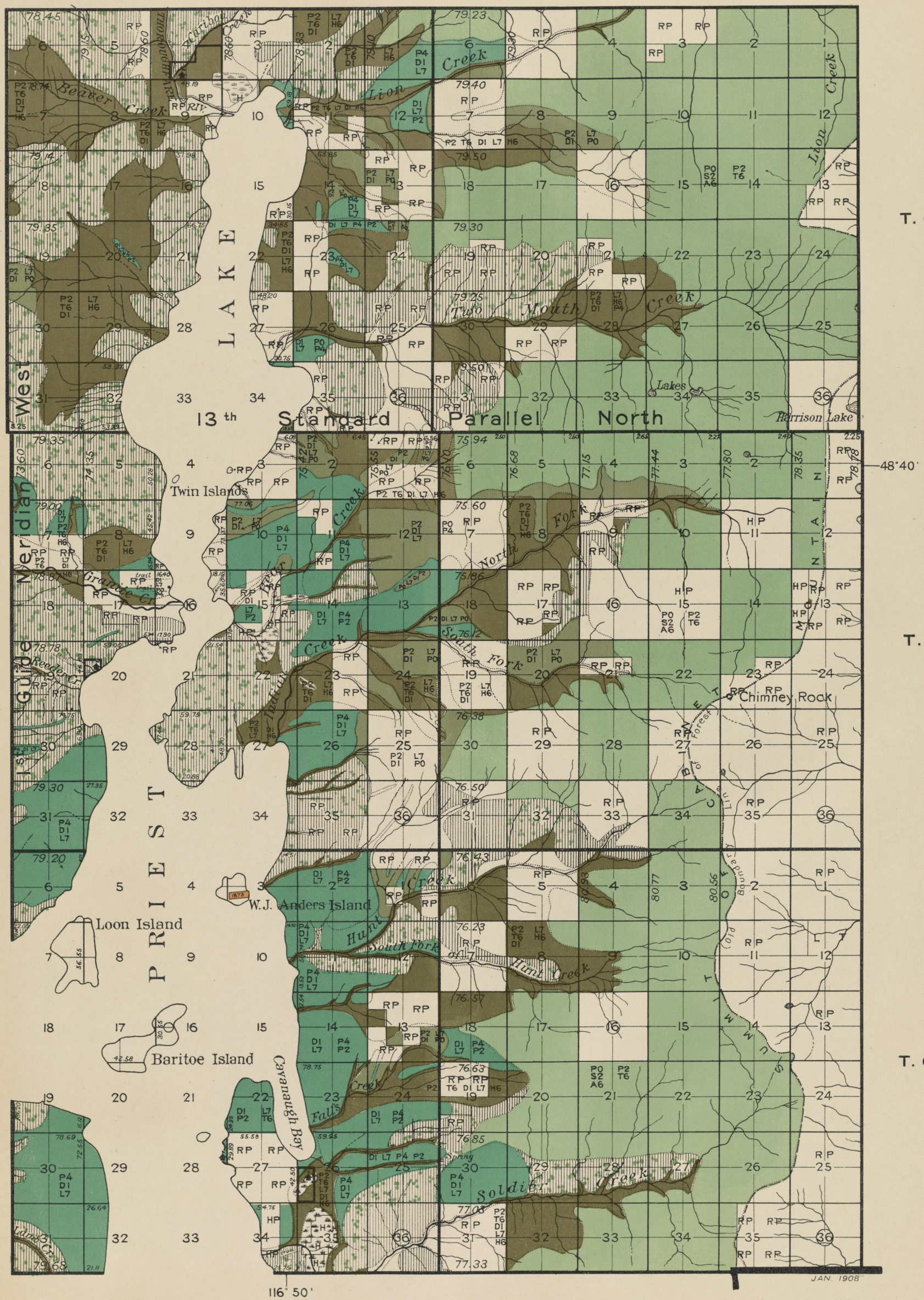

From surveys by the General Land Office. The forest classification is the work of the Forest Service.

PRIEST RIVER

BOISE MERIDIAN

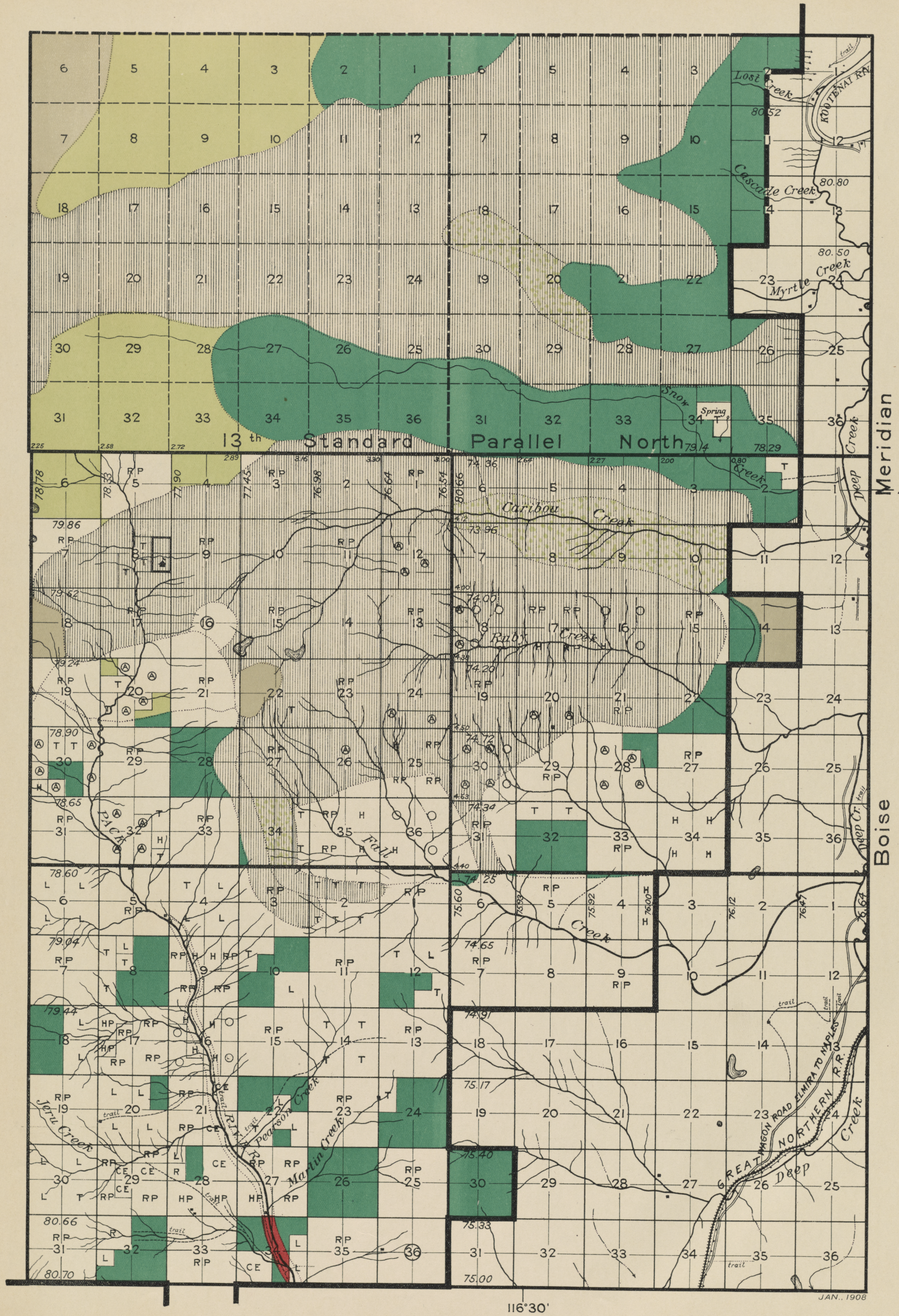

From surveys by the General Land Office. The forest classification is the work of the Forest Service.

PRIEST RIVER

BOISE MERIDIAN

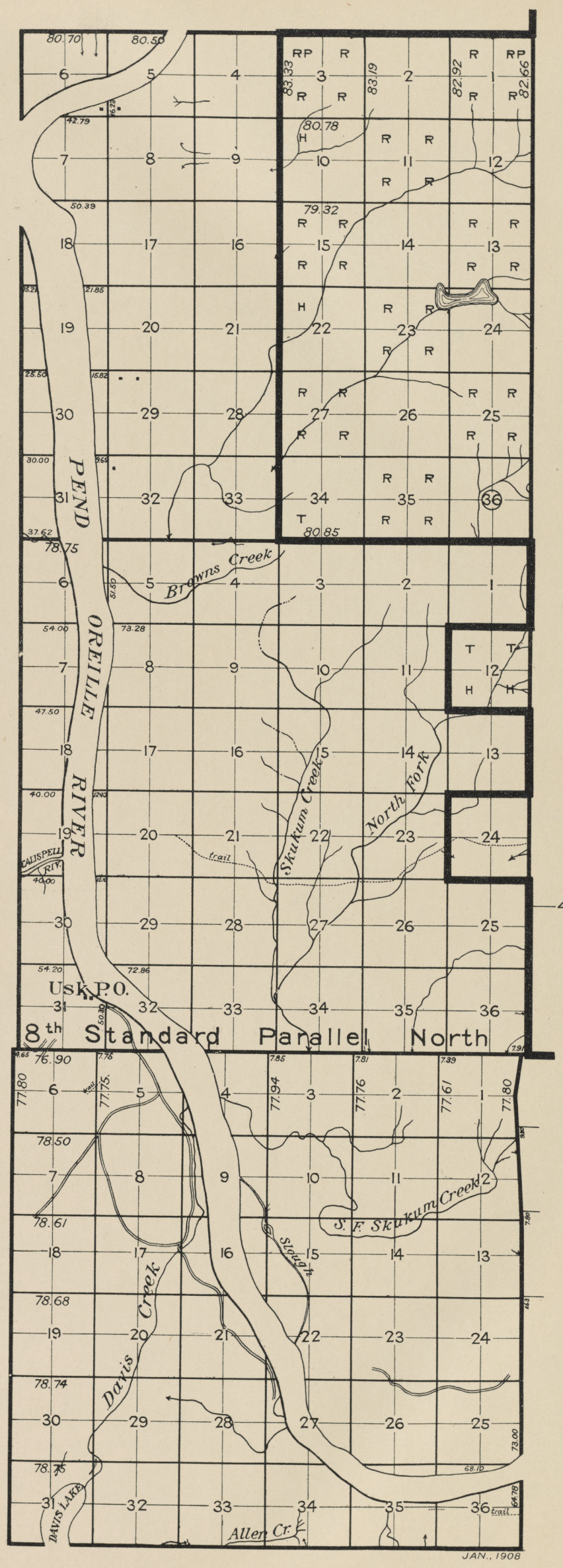

From surveys by the General Land Office The forest classification is the work of the Forest Service.

PRIEST RIVER

R. 44 E.

WILLAMETTE MERIDIAN

T. 59 N.

T. 34 N.

T. 33 N.

T. 58 N.

T. 57 N.

T. 32 N.

IDAHO — WASHINGTON STATE LINE

Guide Meridian West

8th Standard Parallel North

8th Stan. Par. N.

Priest R.

Kootenai

Idaho

Upper Priest Lake

Lower Priest Lake

Priest River

Priest River Experimental Forest

Kalispell Peak

Mt. Roothaan

Mt. Kalispell

Mt. Priest

Mt. Tyrrell

Mt. Moore

Mt. Kelly

Mt. Hall

Mt. Watkins

Mt. Hughes

Mt. Roberts

Mt. Coolidge

Mt. Upton

Mt. Dickinson

Mt. Wilson

Mt. Lyons

Mt. Lewis

Mt. Lincoln

Mt. Hamilton

Mt. Hoffman

Mt. Hooker

Mt. Hayden

Mt. Hunter

Mt. Hancock

Mt. Hitchcock

Mt. Hubbard

Mt. Hudson

Mt. Hutchinson

Mt. Hyde

Mt. Hyndman

Mt. Hyslop

Mt. Hyatt

T. 59 N.

T. 58 N.

T. 57 N.

48°20′

116°50′

116°40′

PRIEST LAKE 2439

Coolin

Chase L.

Mt. Casey

Pond

Whitetail Butte

Middle Fork

Stand

North Fork

Bald Mtn 6228

Happy Fork Gap

Canyon Gap

Johnny Long Mtn

Blue Lake

Evangeline Creek

Baldwin Ferry

G. N. R. R.

West Priest River

Meridian

The tops of the ridges contain P4, DI, L7

From surveys by the U.S. Geological Survey and the General Land Office. The forest classification is the work of the Forest Service.

JAN. 1908

PRIEST RIVER

BOISE MERIDIAN

R. 4 W.

R. 3 W.

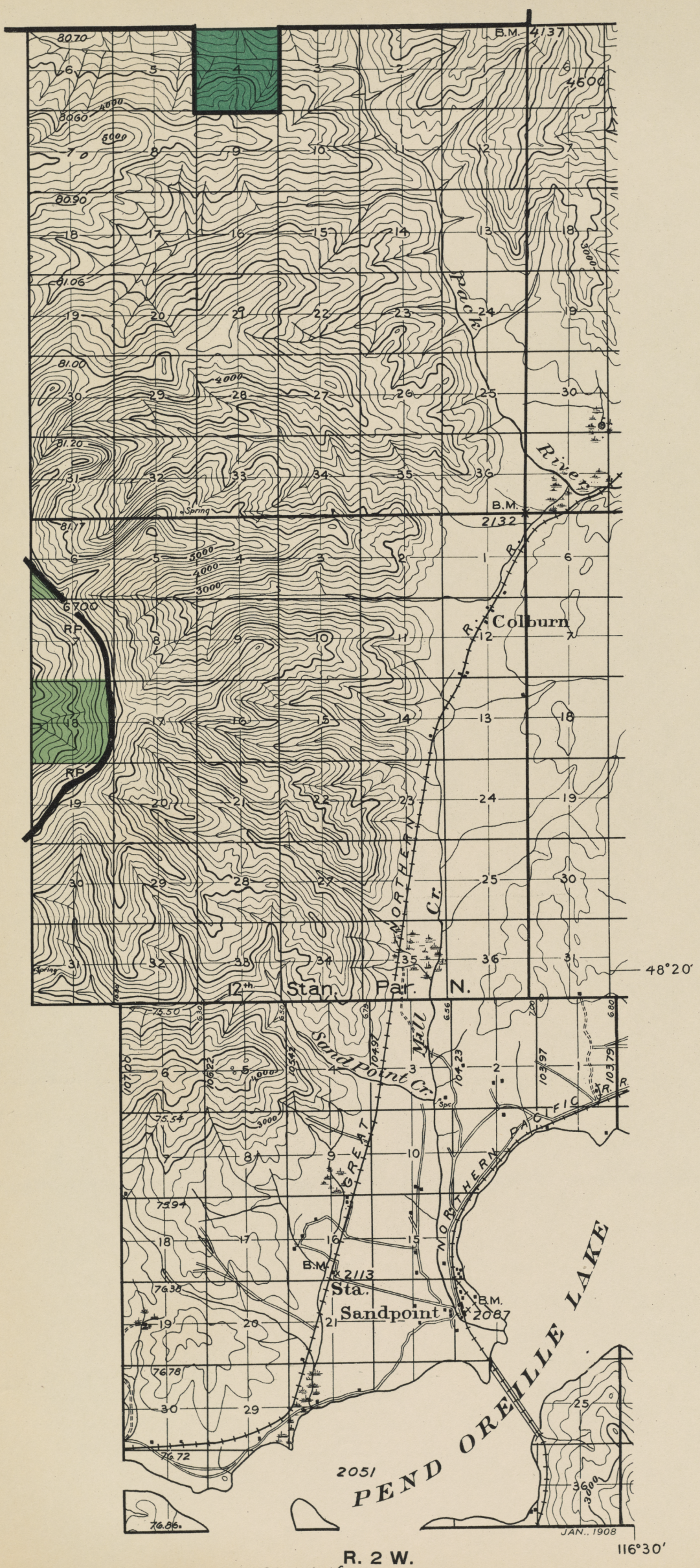

T. 59 N.

T. 58 N.

T. 57 N.

R. 2 W.

From surveys by the U.S. Geological Survey and the General Land Office. The forest classification is the work of the Forest Service

PRIEST RIVER

BOISE MERIDIAN